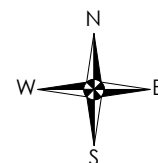
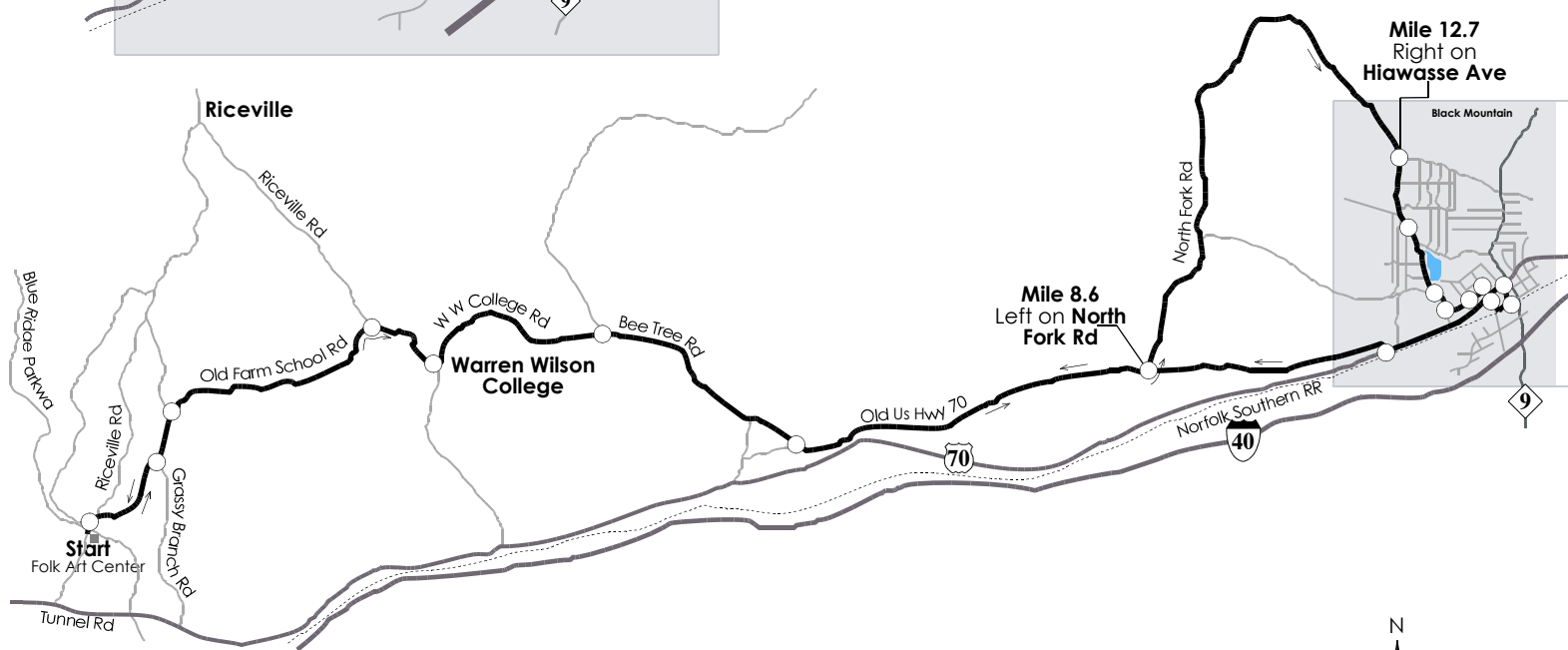
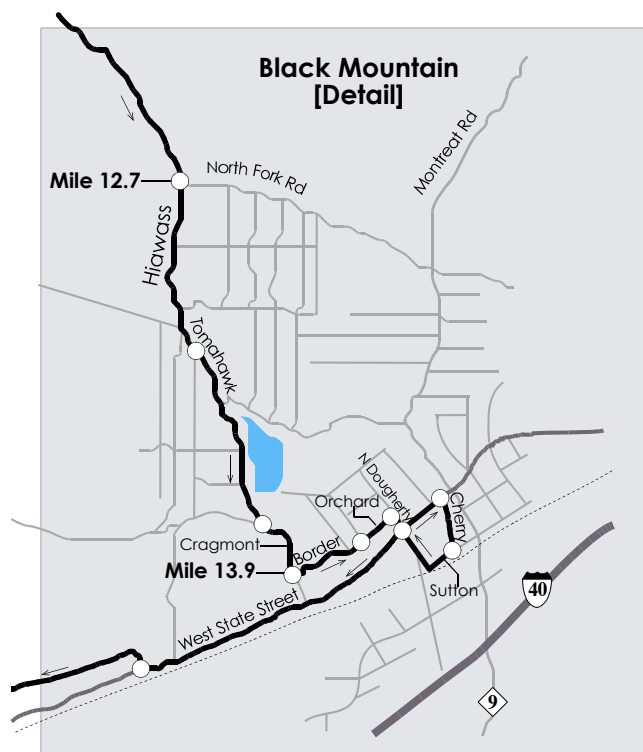


Ride begins at the Folk Art Center on the Blue Ridge Parkway. Walk bikes across grass to rear service entrance on Riceville Rd.

| Total Miles | Go Miles | | | Total Miles | Go Miles | | |
|-------------|----------|----|--|-------------|----------|-----|---|
| 0.0 | 0.0 | ➡ | Exit right from rear of Folk Art Center onto Riceville Rd | 13.9 | 0.3 | ⬅ | Turn left on Border St |
| 0.1 | 0.1 | ➡ | Turn right on Old Farm School Rd | 14.1 | 0.2 | ⬅Ⓢ➡ | At stop sign, jog left then right across New Bern onto Orchard St |
| 0.8 | 0.7 | ⬅Ⓢ | At stop sign, turn left on Lower Grassy Branch Rd | 14.2 | 0.1 | ➡Ⓢ | At stop sign, turn right on N Dougherty St |
| 1.1 | 0.3 | ➡ | Turn right on Old Farm School Rd | 14.3 | 0.1 | ⬅🚦 | At traffic light, turn left on West State St / US 70 |
| 2.7 | 1.6 | ➡Ⓢ | At stop sign, turn right on Riceville Rd | 14.4 | 0.1 | ➡ | Turn right on Cherry St Tourist section of town, lots of neat shops & restaurants |
| 3.3 | 0.6 | ⬅Ⓢ | At stop sign, turn left on Warren Wilson College Rd | 14.5 | 0.1 | ➡Ⓢ | At stop sign, turn right on Sutton St, visit craft shop in old depot, then continue uphill |
| 4.7 | 1.4 | ➡ | Bear right on Bee Tree Rd | 14.6 | 0.1 | ⬅🚦 | At traffic light, turn left on W State St |
| 6.2 | 1.5 | ⬅Ⓢ | At stop sign, turn left on Old US Hwy 70 Parallels US 70 | 15.4 | 0.8 | ➡ | Turn right on Old US Hwy 70 |
| 8.6 | 2.4 | ⬅🚦 | At traffic light, turn left on North Fork Rd | 19.4 | 4.0 | ➡ | Turn right on Bee Tree Rd Between two schools |
| 12.7 | 4.1 | ➡ | Turn right on Hiawasee Ave After golf course | 20.9 | 1.5 | ⚡ | Bear left on Warren Wilson College Rd |
| 13.3 | 0.6 | ⬆ | Straight on to Tomahawk Ave | 22.3 | 1.4 | ➡ | Turn right on Riceville Rd |
| 13.6 | 0.3 | ⬅Ⓢ | At stop sign, turn left on Cragmont Rd | | | | |
| | | | 1 | | | | 2 |
| Total Miles | Go Miles | | | Total Miles | Go Miles | | |
| 22.8 | 0.5 | ⬅ | Turn left on Old Farm School Rd | | | | |
| 24.4 | 1.6 | ⬅Ⓢ | At stop sign, turn left on Lower Grassy Branch Rd | | | | |
| 24.7 | 0.3 | ➡ | Turn right on Old Farm School Rd | | | | |
| 25.4 | 0.7 | ⬅Ⓢ | At stop sign, turn left on Riceville Rd | | | | |
| 25.6 | 0.2 | ⬅ | Turn left into Folk Art Center rear service entrance | | | | |
| | | | End of Ride | | | | |
| | | | TRO = To Remain On | | | | |
| | | | Total Ascent 1546' | | | | |
| | | | 3 | | | | 4 |

Swannanoa Valley & Crafts



Profile

