





Yarnell Zig Zag				
Odm	Turn	Rte	Road	For
0.0	Start		Dorey Park	
0.0	L		Dorey Park Drive	0.9
0.9	R		Darbytown Road	0.2
1.1	L		Monahan Road	1.7
2.8	R		Charles City Road	4.3
7.1	R		Gill Dale Road	1.6
8.7	R		Darbytown Road	0.3
9.0	L		Bradbury Road	1.3
10.3	R		Long Bridge Road	1.4
11.7	R		New Market Road 	0.4
12.1	L		Kingsland Road	1.6
13.7	R		Buffin Road	2.0
15.7	STR		Wood Mill Drive (Cross New Market Road) 	0.4
16.1	L		Lammrich Road	0.4
16.5	L		Strath Road	0.3
16.8	R		Store Stop (Strath & New Market Roads)	0.0
16.8	L		Strath Road (Cross New Market Road) 	2.1
18.9	R		Kingsland Road	1.4
20.3	R		Hoke Brady Road	1.9
22.2	R		Battlefield Park Road	1.4
23.6	R		Picnic Road	0.4
24.0	L		Varina Road	1.5
25.5	STR		Willson Road (Cross New Market Road) 	1.3
26.8	R		Yarnell Road	0.9
27.7	L		Strath Road	0.9
28.6	R		Darbytown Road	0.7
29.3	R		Dorey Park Drive	0.9
30.2	End		Dorey Park	
Report Corrections to John Moore at 804-338-9668 or JMoore216@Comcast.net				

Important Notes:

1. The roads in the Central Virginia are not designed for cycling. Among other concerns, many of the roads have little to no shoulder, high speed limits, and blind turns. The fact that a road is included on this cue sheet does not mean that the road is considered safe for cycling. Always exercise extreme care when cycling on central Virginia roads.

2. Do not look at this cue sheet or map while riding. It is not safe to take your eyes off the road, even for a second. Always come to a complete stop first.

Note: This cue sheet has not been fully road tested and may have errors.

