




































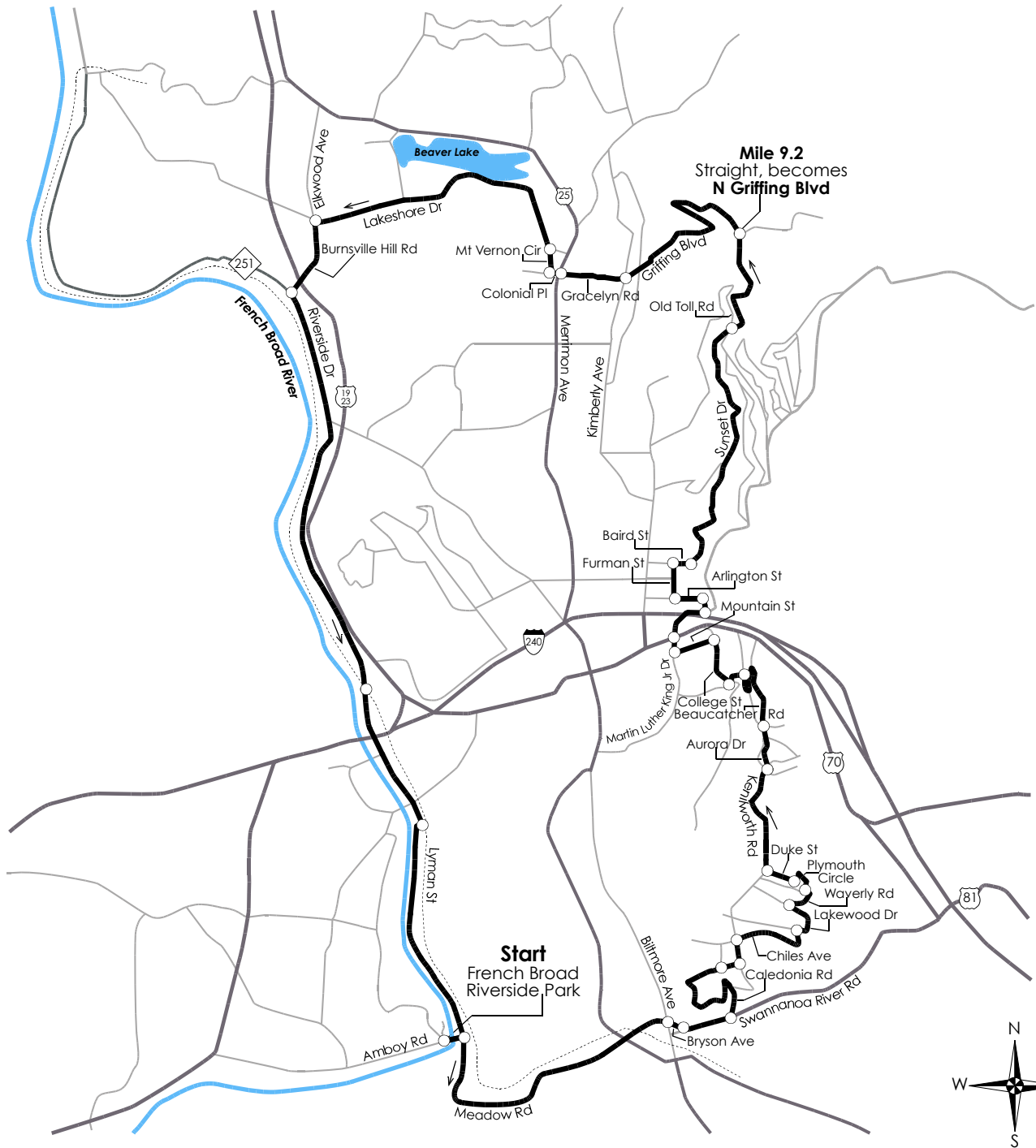


Ride begins at the French Broad River Park on Amboy Rd.

| Total Miles | Go Miles |   |  | Total Miles | Go Miles |   |   |
|-------------|----------|---|--|-------------|----------|---|---|
| 0.0         | 0.0      |    | At stop sign, exit <b>left</b> from French Broad River Park onto Amboy Rd                  | 5.5         | 0.1      |   | At stop sign, turn <b>right</b> on College St                                     |
| 0.1         | 0.1      |    | At traffic light, turn <b>right</b> on Meadow Rd   | 5.8         | 0.3      |   | Turn <b>left</b> on Mountain St   |
| 1.6         | 1.5      |    | At traffic light, <b>straight</b> across Biltmore Ave onto Bryson Ave                      | 6.0         | 0.2      |   | At stop sign, turn <b>right</b> on Martin Luther King Jr Dr                       |
| 1.8         | 0.2      |    | <b>Straight</b> , becomes Swannanoa River Rd   | 6.1         | 0.1      |   | At traffic light, <b>straight</b> across College St onto Town Mtn Rd              |
| 2.0         | 0.2      |    | Turn <b>left</b> on Caledonia Rd   | 6.4         | 0.3      |   | Turn <b>left</b> on Cameron St  |
| 2.7         | 0.7      |    | Bear <b>right</b> onto Kenilworth Rd   | 6.5         | 0.1      |   | <b>Straight</b> , becomes Arlington St  |
| 2.8         | 0.1      |    | At stop sign, turn <b>left</b> on Kenilworth Dr  | 6.6         | 0.1      |   | At stop sign, turn <b>right</b> on Furman St                                      |
| 2.9         | 0.1      |    | Turn <b>right</b> on Chiles Ave  | 6.8         | 0.2      |   | At stop sign, turn <b>right</b> on Baird St                                       |
| 3.3         | 0.4      |    | At stop sign, turn <b>right</b> on Lakewood Dr   | 6.9         | 0.1      |   | Turn <b>left</b> on Sunset Dr   |
| 3.6         | 0.3      |    | Turn <b>right</b> on Waverly Rd  | 8.6         | 1.7      |   | At stop sign, <b>straight</b> across Old Toll Rd <b>TRO</b> Sunset Dr             |
| 3.8         | 0.2      |    | At yield sign, bear <b>right</b> on Plymouth Circle  | 9.2         | 0.6      |   | <b>Straight</b> , becomes N Griffing Blvd<br><b>Caution:</b> Steep downhill ahead |
| 3.9         | 0.1      |    | Turn <b>right</b> on Duke St   | 10.5        | 1.3      |   | At stop sign, <b>straight</b> across Kimberly Ave onto Gracelyn Rd                |
| 4.1         | 0.2      |    | At stop sign, turn <b>right</b> on Kenilworth Rd   | 10.9        | 0.4      |   | At stop sign, <b>straight</b> across Merriman Ave onto Colonial Pl                |
| 4.5         | 0.4      |    | Turn <b>left</b> on Aurora Dr — <b>Caution:</b> Don't miss this important turn             | 10.9+       | 0.0+     |  | Turn <b>right</b> on Mt Vernon Cir  |
| 4.8         | 0.3      |    | At stop sign, bear <b>left</b> on Beaucatcher Rd   |             |          |   |   |
| 5.4         | 0.6      |  | At stop sign, turn <b>left</b> under bridge  |             |          |   |   |
|             |          |   | 1  |             |          |   | 2   |
| Total Miles | Go Miles |   |  | Total Miles | Go Miles |   |   |
| 11.0        | 0.1      |  | At stop sign, <b>straight</b> , becomes Lakeshore Dr                                       |             |          |   |   |
| 12.5        | 1.5      |  | At traffic light, turn <b>left</b> on Burnsville Hill Rd — no sign<br>Elkwood Ave to right |             |          |   |   |
| 13.0        | 0.5      |  | At traffic light, turn <b>left</b> on Riverside Dr   |             |          |   |   |
| 15.1        | 2.1      |  | <b>Caution:</b> railroad tracks  |             |          |   |   |
| 15.9        | 0.8      |  | At stop sign, turn <b>right</b> on Lyman St  |             |          |   |   |
| 17.1        | 1.2      |  | At traffic light, turn <b>right</b> on Amboy Rd  |             |          |   |   |
| 17.2        | 0.1      |  | Turn <b>right</b> into French Broad River Park   |             |          |   |   |
|             |          |   | End of Ride  |             |          |   |   |
|             |          |   | <b>TRO</b> = To Remain On  |             |          |   |   |
|             |          |   | Total Ascent 1339'   |             |          |   |   |
|             |          |   | 3  |             |          |   | 4   |

# Sunset Riverview Lite



## Profile

