





New Kent Vineyards

Odm	Cue	Rte	Road	Leg
0.0	Start		Visitor Center - Ride Through Park	1.2
1.2	L	156	Cold Harbor Rd 	0.7
1.9	STR	619	Rockhill Rd	2.8
4.7	L	628	McClellan Rd	0.6
5.3	R	619	Westwood Rd	3.0
8.3	R	619	Hopewell Rd	5.2
13.5	R	606	Old Church Rd	3.0
16.5	BR	609	Old Church Rd	1.0
17.5	Rest Stop at New Kent Winery on Right			
17.5	Cont	609	Old Church Rd	0.9
18.4	R	610	Pine Fork Rd	2.9
21.3	L	612	Airport Rd (Become Terminal Rd)	1.1
22.4	R	612	Terminal Rd	0.3
22.7	R	640	Old Roxbury Rd	0.1
22.8	Str	665	Henpeck Rd	2.8
25.6	Cross New Kent Highway 			
25.6	Cont	665	Henpeck Rd	0.2
25.8	L	611	South Quaker Rd	0.7
26.5	R	613	Dispatch Rd	2.4
28.9	L	613	Dispatch Rd (becomes Fox Hunter)	2.5
31.4	BL	630	Market Rd	0.8
32.2	R	156	Cold Harbor Rd 	2.7
34.9	L	156	Cold Harbor Rd 	1.0
35.9	END		Cold Harbor Battlefield Visitor Center	
Report Corrections to Hugh Aaron at 804-690-9720 or hugh@theaaronson.com				

Important Notes:

1. The roads in the Central Virginia are not designed for cycling. Among other concerns, many of the roads have little to no shoulder, high speed limits, and blind turns. The fact that a road is included on this cue sheet does not mean that the road is considered safe for cycling. Always exercise extreme care when cycling on central Virginia roads.

2. Do not look at this cue sheet or map while riding. It is not safe to take you eyes off the road, even for a second. Always come to a complete stop first.

Revised: 2/15/10

