






## Tunstall Tour

Odm	Turn	Rte	Road	For
0.0	<b>Start</b>		Visitor Center - Ride Through Park	1.3
1.3	<b>L</b>	156	Cold Harbor Rd 	0.6
1.9	<b>R</b>	156	Cold Harbor Rd 	2.7
4.6	<b>L</b>	630	Market Rd (becomes Fox Hunter, Dispatch)	3.2
7.8	<b>R</b>	613	Dispatch Rd	2.5
10.3	<b>L</b>	611	South Quaker Rd	1.6
11.9	<b>R</b>	640	Quinton Rd	1.2
13.1	<b>L</b>	249	New Kent Hwy  (Traffic!)	1.3
14.4	<b>Store Stop - Rick's Stop and Shop (Citgo)</b>			
14.4	<b>Cont</b>	249	New Kent Hwy  (Traffic!)	0.5
14.9	<b>L</b>	612	Tunstall Rd	3.4
18.3	<b>L</b>	606	Old Church Rd	0.4
18.7	<b>L</b>	619	Hopewell Rd	3.9
22.6	<b>L</b>	638	Cosby Mill Rd	4.0
26.6	<b>R</b>	611	Quaker Rd	2.6
29.2	<b>R</b>	616	Peace Rd	1.6
30.8	<b>R</b>	628	McClellan Rd	0.8
31.6	<b>L</b>	619	Rockhill Rd	2.8
34.4	<b>Str</b>	156	Cold Harbor Rd 	1.0
35.4	<b>END</b>		Cold Harbor Battlefield Visitor Center	
Report Corrections to Hugh Aaron at 804-690-9720 or <a href="mailto:hugh@theaarons.com">hugh@theaarons.com</a>				

### Important Notes:

1. The roads in the Central Virginia are not designed for cycling. Among other concerns, many of the roads have little to no shoulder, high speed limits, and blind turns. The fact that a road is included on this cue sheet does not mean that the road is considered safe for cycling. Always exercise extreme care when cycling on central Virginia roads.

2. Do not look at this cue sheet or map while riding. It is not safe to take your eyes off the road, even for a second. Always come to a complete stop first.

Revised: 10/21/11