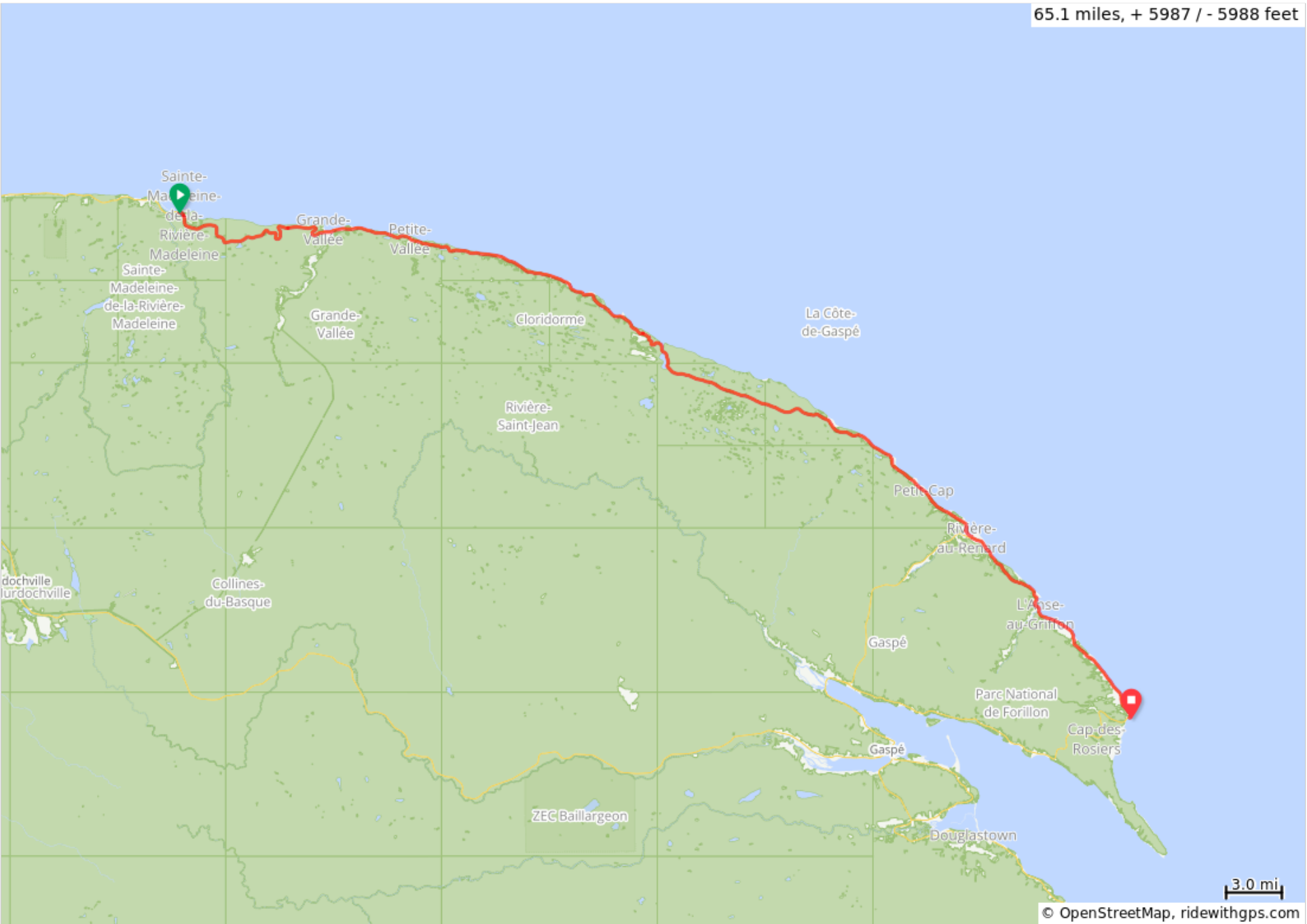





Gaspe 5 day tour Day 2




65.1 miles, + 5987 / - 5988 feet



Gaspe 5 day tour Day 2

Dist	Type	Note
0.0		Start of route
51.0		Start: Riviere de Madeleine. Take Rt. 132 the entire route. L onto Rue du Banc IN Riviere au Renard Quest to stay on rt. 132
65.0		L to visit Cap-des-Rosiers Lighthouse, then reverse to Rt. 132. This is a short distance after the end of the route at Hôtel Motel Le Pharillon, Cap-des-Rosiers. Reverse back to the hotel if visiting the lighthouse.

65.0 miles. +5988/-5982 feet

Dist	Type	Note
65.1		End of route

0.1 miles. +0/-0 feet
